

115°0'0"E

120°0'0"E

125°0'0"E

130°0'0"E

ONSHORE PETROLEUM TITLES AND HYDRAULIC FRACTURING BAN AREAS

September 2022

Legend

- Petroleum Titles*
- Hydraulic Fracturing Ban Area
- State Moratorium on Hydraulic Fracturing
- Dampier Peninsula Ban Boundary
- Peel, Metro and South West Ban Boundary
- Roads
- Towns

* Titles shown take into account renewal, drop off and expiries since 26 November 2018

15°0'0"S

15°0'0"S

20°0'0"S

20°0'0"S

25°0'0"S

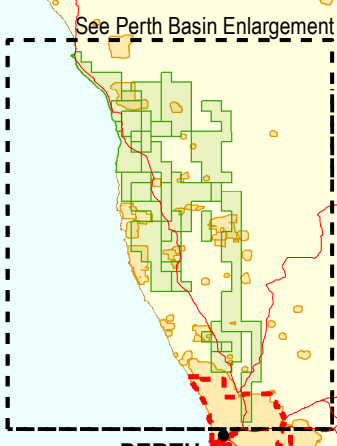
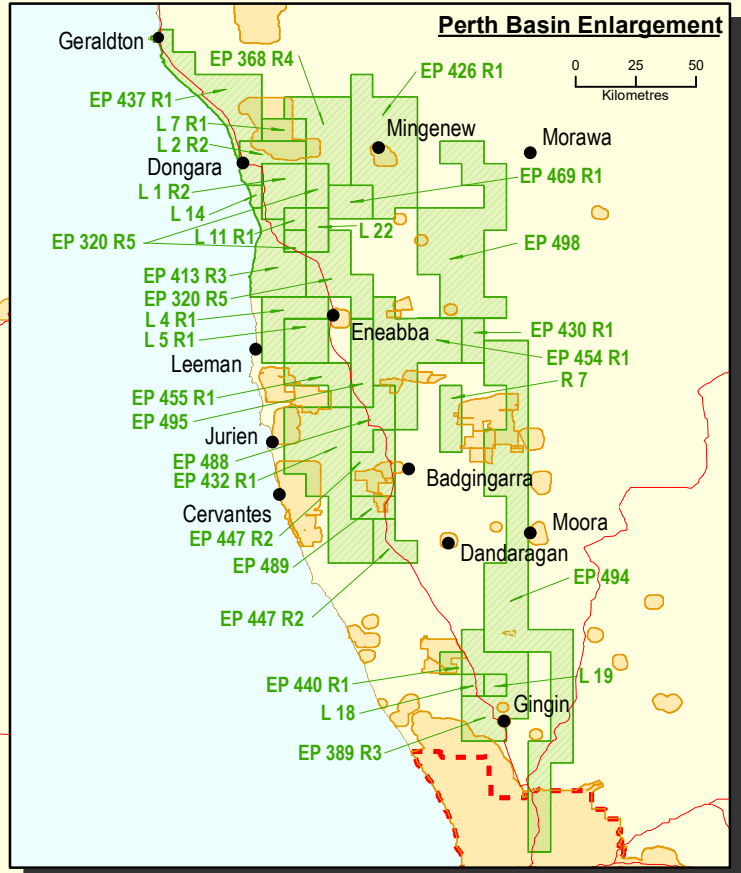
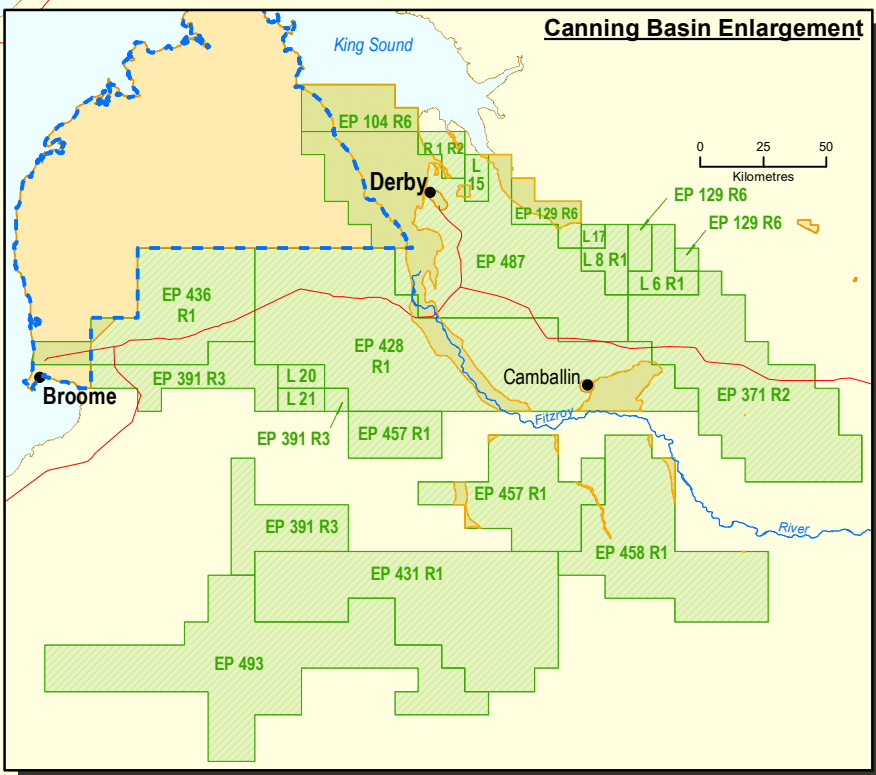
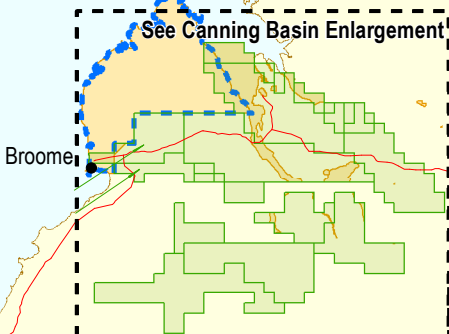
25°0'0"S

30°0'0"S

30°0'0"S

35°0'0"S

35°0'0"S



Western Australia
Northern Territory
South Australia

DATA SOURCES
Petroleum Titles sourced from Department of Mines, Industry Regulation and Safety (DMIRS)
Roads and administration boundaries sourced from Landgate

This product was produced using information from various sources. The Department of Mines, Industry Regulation and Safety (DMIRS) and the State cannot guarantee the accuracy, currency or completeness of the information. DMIRS and the State accept no responsibility and disclaim all liability for any loss, damage or costs incurred as a result of any use of or reliance whether wholly or in part upon the information provided in this publication or incorporated into it by reference.

